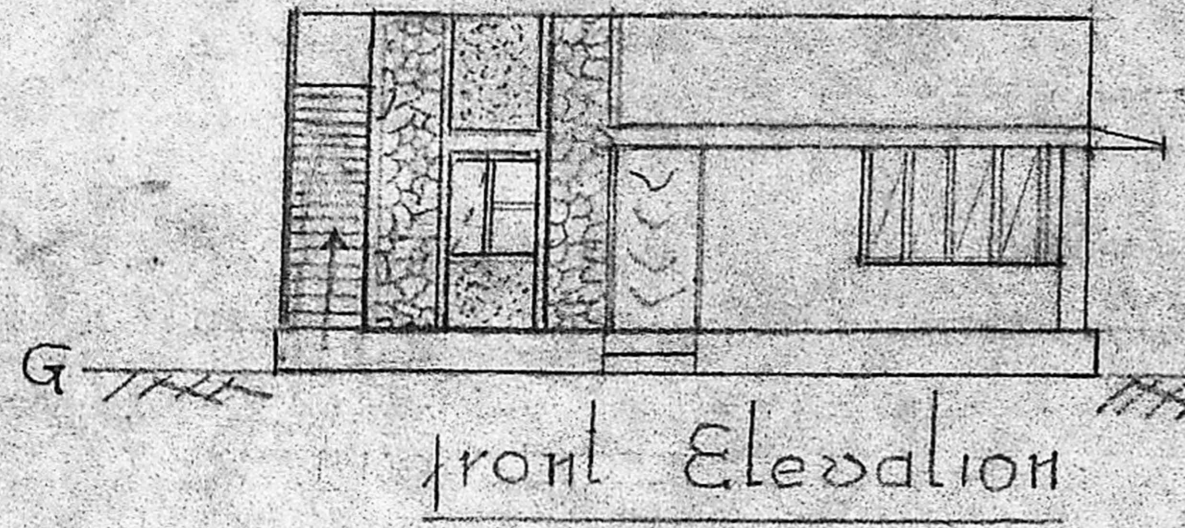
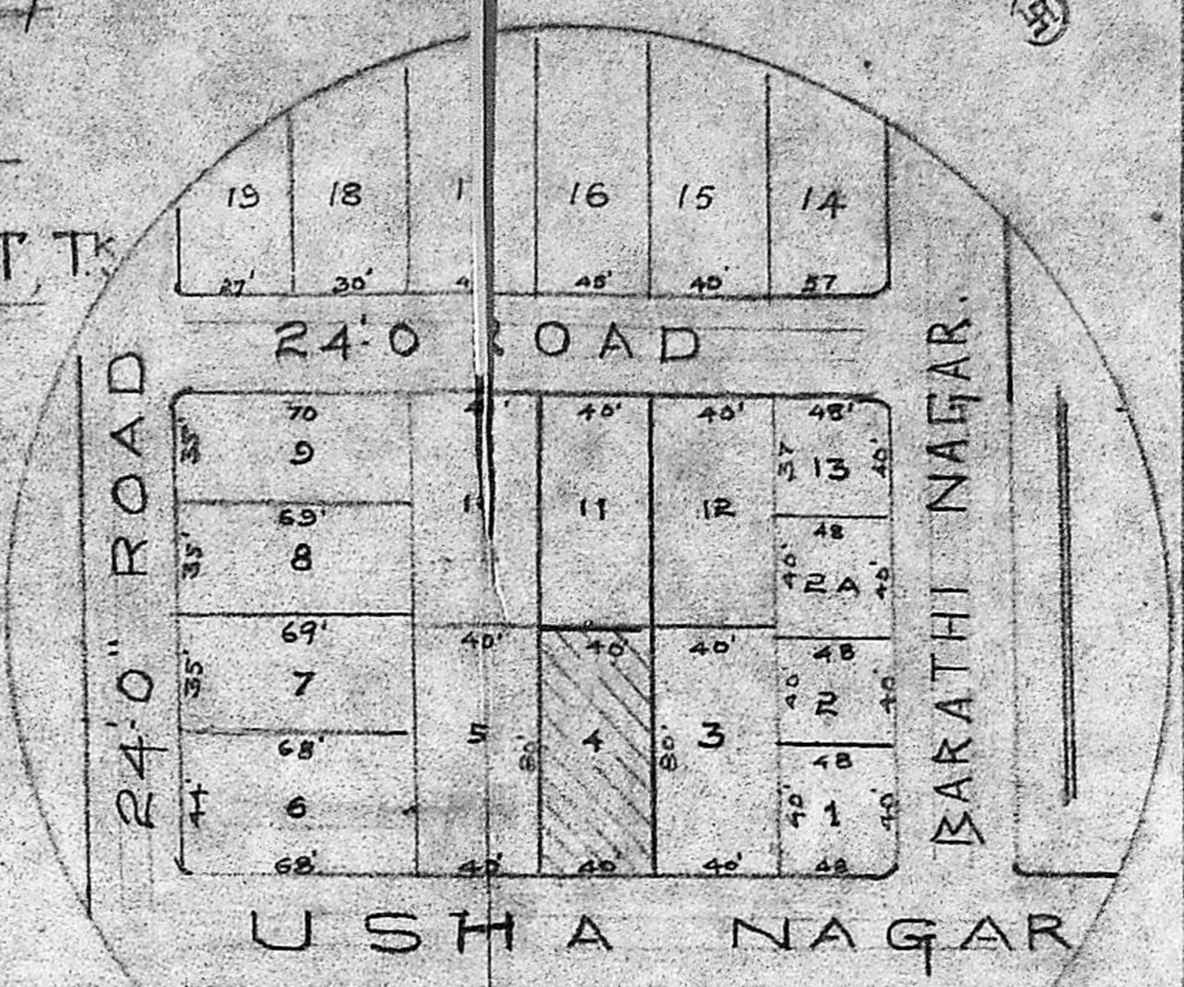


PROPOSED CONSTRUCTION IN S. No. 32/1
 & 32/2 PLOT No. 4, JAGADAMBAL NAGAR
 ULLAGARAM VILLAGE, SAIDAPET, T.

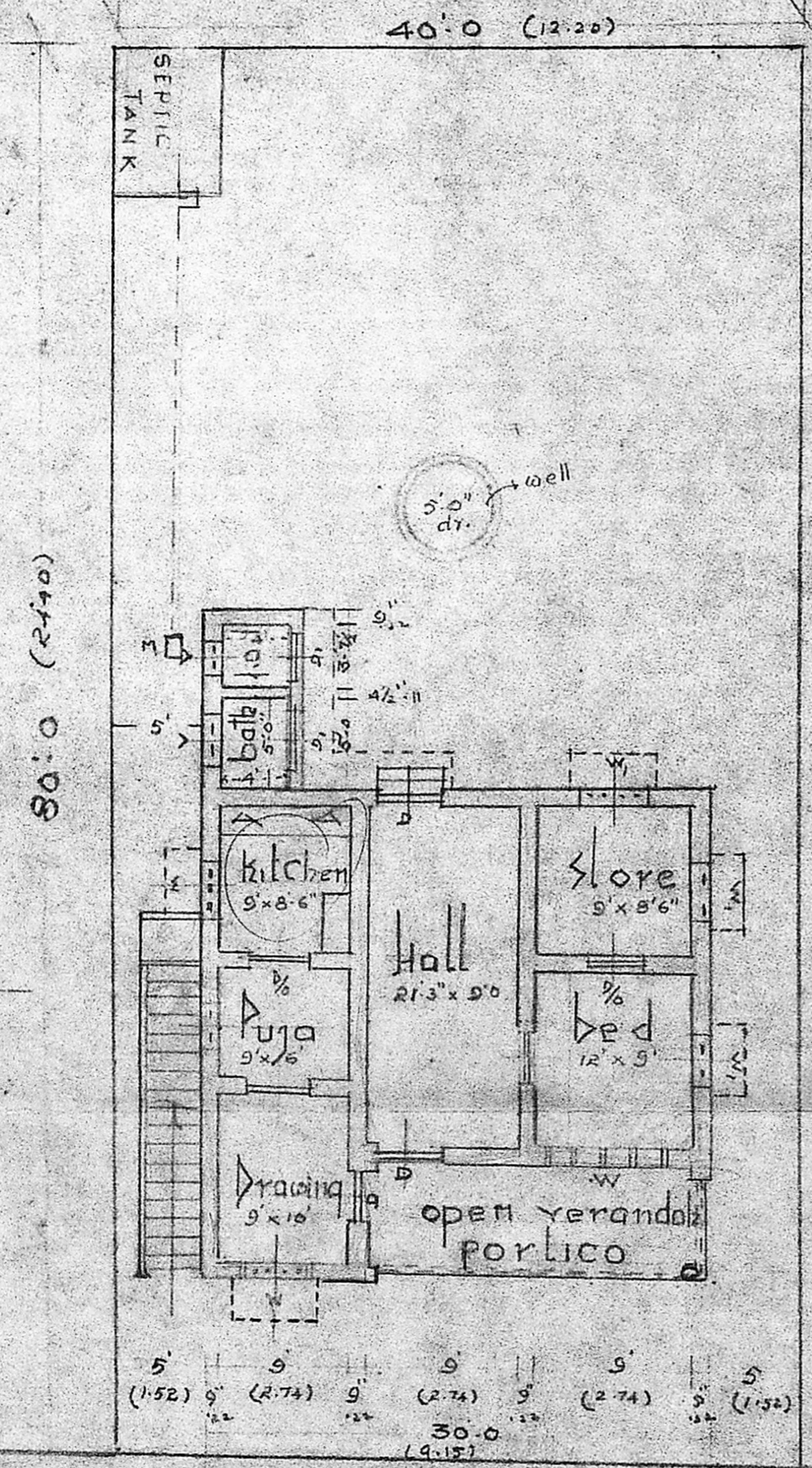
key map

CHENGALPET DISTRICT

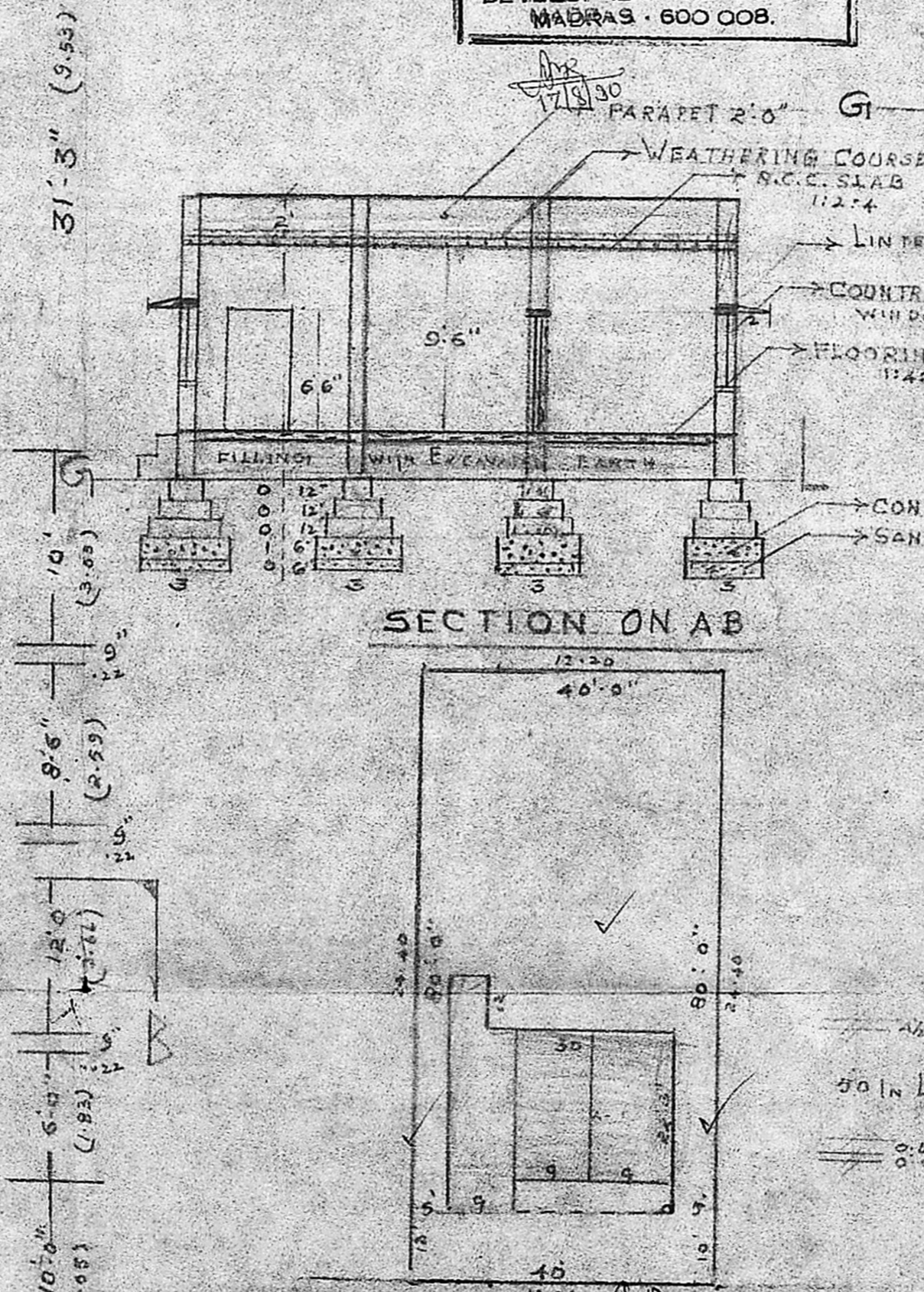
Planning Permit No. A11066/90
APPROVED
 SUBJECT TO THE CONDITIONS IN
 THIS OFFICE LETTER.
 No. A3/857/90 Date 17-08-90
 Y. C. R. Vinale
 FOR MEMBER SECRETARY
 MADRAS METROPOLITAN
 DEVELOPMENT AUTHORITY
 MADRAS - 600 008.



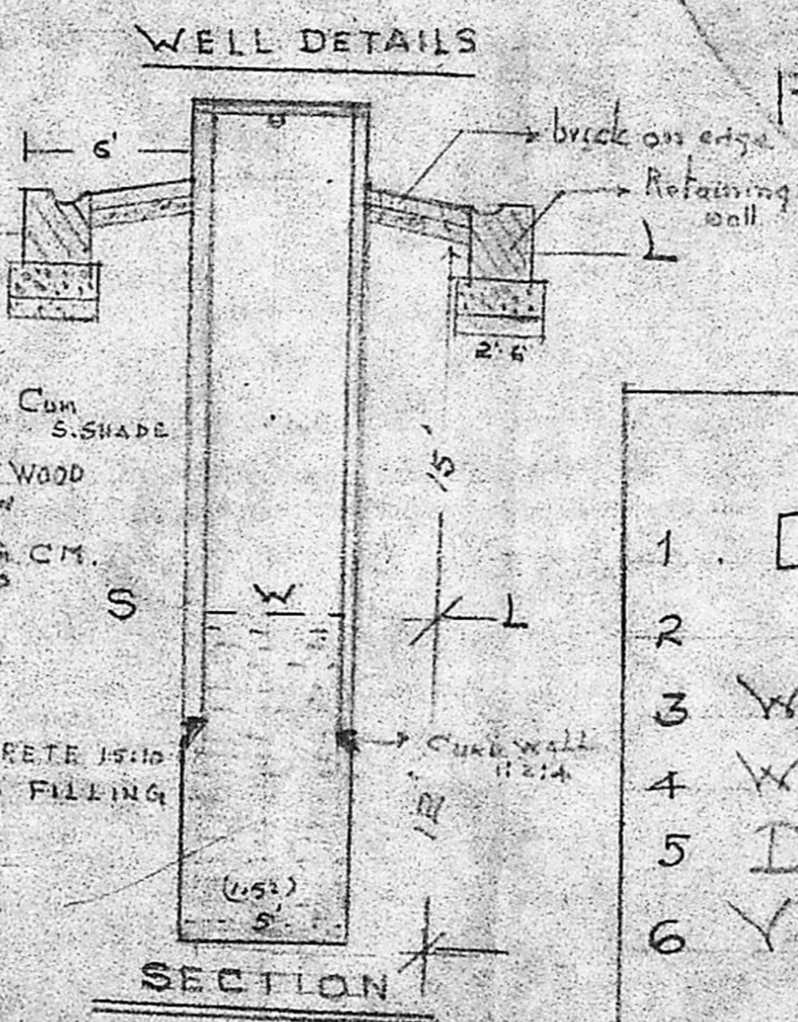
front Elevation



USHANAGAR
 PLAN



SECTION ON AB

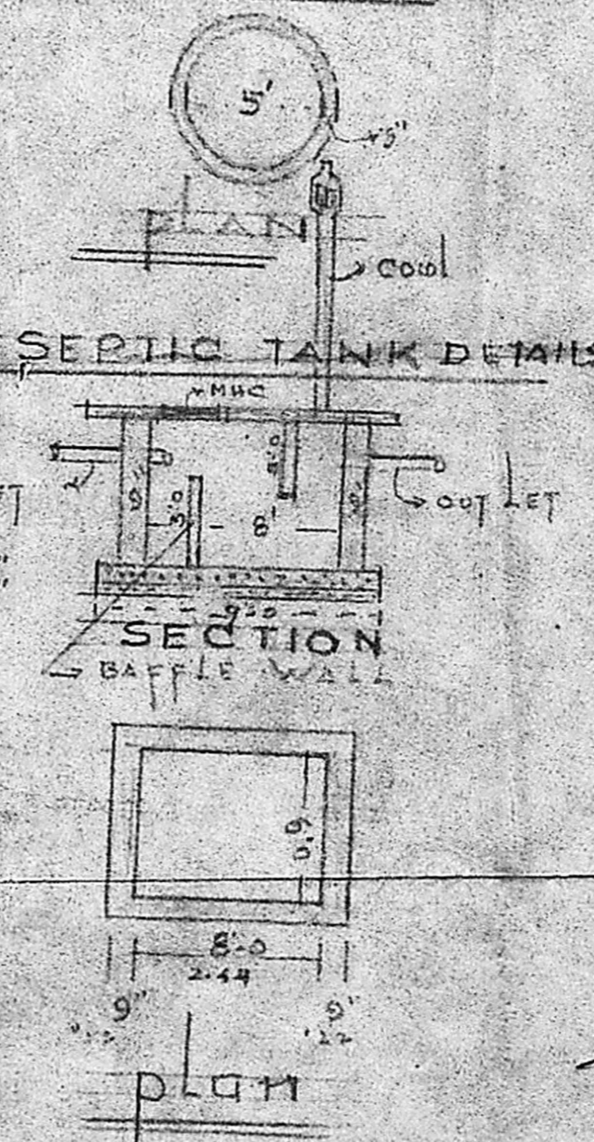


WELL DETAILS

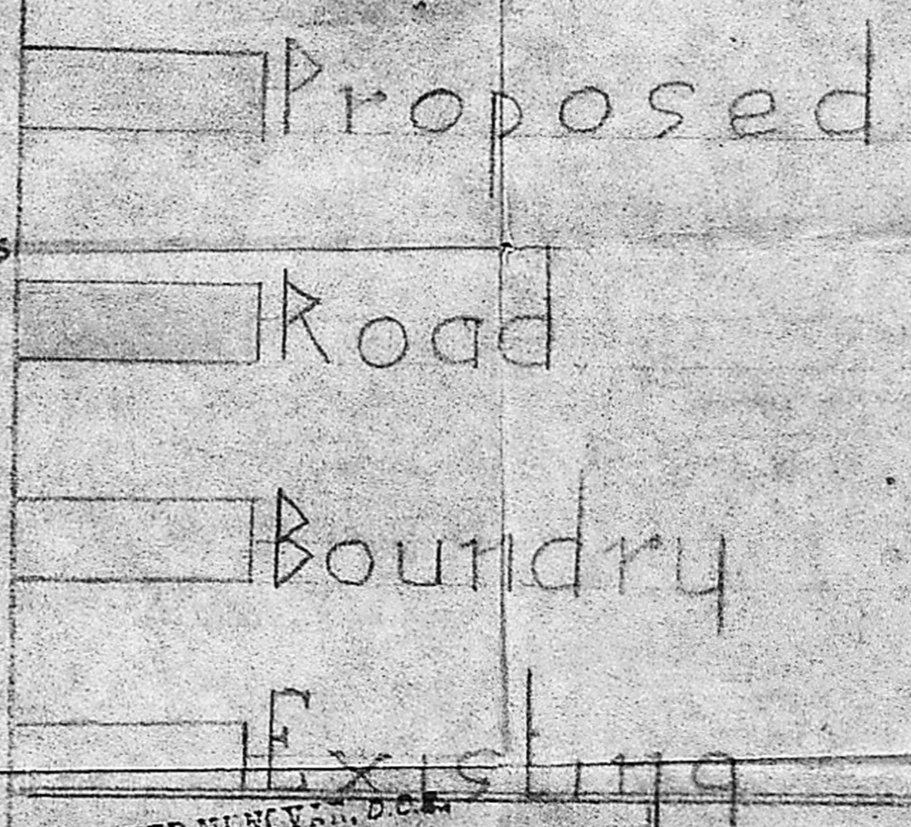
USHANAGAR

SITE PLAN

- REFERENCE
1. DOOR. D. 3'-6" x 6'-6"
 2. " D/O. 3'-0" x 6'-6"
 3. WINDOW. W. 6'-0" x 4'-6"
 4. WINDOW. W. 3'-0" x 4'-6"
 5. DOOR. D. 2'-6" x 6'-6"
 6. VENTILATOR. V. 3'-0" x 2'-0"



SEPTIC TANK DETAILS



A. L. SYED MURCY, D.C.E.
 Approved Surveyor
 No. 261,
 and Alaudul Municipality,
 18, 3rd Street, Pangarajapuram,
 SAIDAPET, MADRAS-600 016.

G. Sumanthra

Licensed Surveyor owner